



Weather History for Forest Lakes, Arizona

Recorded at Chevelon Ranger Station from 1959 until it's closing in December 2001

The Chevelon Ranger Station site is located approximately 15 miles NNW of Forest Lakes at an elevation of 7050' (Roughly 500' lower than Forest Lakes)

Climate Summary

Forest Lakes, Arizona

1971-2000 Monthly Climate Summary

(Recorded at Chevelon Ranger Station)

	Jan	Feb	Mar	Apr	May	Jun	Jul	Aug	Sep	Oct	Nov	Dec	Annual
Average Max. Temperature (F)	42.6	46.5	51.4	59.1	68.0	78.5	81.9	79.1	73.5	63.2	49.8	43.7	61.60
Average Min. Temperature (F)	19.1	22.9	27.2	32.5	39.5	48.0	55.2	53.7	46.8	36.0	25.2	19.7	35.60
Average Total Precipitation (in.)	1.51	1.51	1.70	0.81	0.73	0.67	2.64	3.42	2.15	1.73	1.68	1.48	20.01

Unofficial values based on averages/sums of smoothed daily data. Information is computed from available daily data during the 1971-2000 period. Smoothing, missing data and observation-time changes may cause these 1971-2000 values to differ from official NCDC values. This table is presented for use at locations that don't have official NCDC data. No adjustments are made for missing data or time of observation. Check [NCDC normals](#) table for official data.

Annual Averages for Flagstaff and Show Low

Month	Avg. High	Avg. Low	Mean	Avg. Precip.	Record High	Record Low
Jan	42°F	15°F	29°F	2.00 in.	66°F (1971)	-22°F (1971)
Feb	45°F	17°F	32°F	2.10 in.	71°F (1986)	-23°F (1985)
Mar	49°F	21°F	35°F	2.60 in.	73°F (1988)	-16°F (1966)
Apr	57°F	26°F	42°F	1.50 in.	80°F (1992)	-2°F (1975)
May	67°F	33°F	50°F	0.70 in.	87°F (1974)	14°F (1975)
Jun	78°F	41°F	60°F	0.40 in.	96°F (1970)	22°F (1951)
Jul	81°F	50°F	66°F	2.80 in.	97°F (1973)	32°F (1955)
Aug	79°F	48°F	64°F	2.80 in.	92°F (1978)	24°F (1968)
Sep	73°F	41°F	57°F	2.00 in.	90°F (1950)	23°F (1971)
Oct	63°F	31°F	47°F	1.60 in.	85°F (1980)	-2°F (1971)
Nov	51°F	22°F	37°F	2.00 in.	74°F (1977)	-13°F (1958)
Dec	43°F	15°F	30°F	2.40 in.	68°F (1950)	-23°F (1990)

Flagstaff

24.9 in. of Rain

Month	Avg. High	Avg. Low	Mean	Avg. Precip.	Record High	Record Low
Jan	46°F	15°F	31°F	1.30 in.	72°F (1969)	-25°F (1963)
Feb	50°F	19°F	35°F	1.30 in.	78°F (1954)	-18°F (1962)
Mar	55°F	23°F	39°F	1.50 in.	78°F (1954)	-12°F (1966)
Apr	63°F	27°F	46°F	0.70 in.	84°F (1962)	2°F (1972)
May	72°F	34°F	54°F	0.60 in.	91°F (1984)	13°F (1967)
Jun	82°F	42°F	63°F	0.40 in.	100°F (1970)	21°F (1955)
Jul	85°F	52°F	69°F	3.10 in.	100°F (1989)	30°F (1968)
Aug	82°F	50°F	66°F	3.00 in.	98°F (1969)	30°F (1968)
Sep	76°F	44°F	61°F	2.10 in.	94°F (1996)	21°F (1965)
Oct	67°F	32°F	50°F	1.50 in.	87°F (1996)	6°F (1965)
Nov	55°F	23°F	40°F	1.50 in.	78°F (1980)	-11°F (1976)
Dec	47°F	17°F	32°F	1.90 in.	70°F (1958)	-22°F (1968)

Show Low

18.9 in. of Rain

Temperature

Forest Lakes, Arizona

(As recorded at Chevelon Ranger Station)

Period of Record - Temperature

From Year 1959 To 2004

Station:(021574) CHEVELON R S															
	Monthly Averages			Daily Extremes				Monthly Extremes				Max. Temp.		Min. Temp.	
	F Max.	F Min.	F Mean	F High	dd/yyyy Date	F Low	dd/yyyy Date	Highest Mean	Year	Lowest Mean	Year	>= 90 F	<= 32 F	<= 32 F	<= 0 F
January	42	18.5	30.3	67	04/1969	-21	13/1963	36.9	86	24	***	0	4.3	28.8	1.2
February	46.3	22.3	34.3	69	19/1981	-12	01/1985	40	63	28.2	***	0	1.6	25.8	0.5
March	50.7	26.4	38.5	72	27/2004	-3	04/1966	44.2	89	33.1	***	0	0.8	24.5	0
April	59.6	32.3	45.9	80	18/1962	5	07/1975	53.1	89	40.1	***	0	0.1	14.9	0
May	68.7	39.6	54.2	88	29/2000	19	13/1971	61.4	84	49	80	0	0	5.5	0
June	79.1	48	63.5	95	23/1961	27	07/1993	69.1	74	58	65	2.1	0	0.5	0
July	82.3	55.7	69.1	96	04/1973	37	02/1992	72.4	72	66.2	76	3.2	0	0	0
August	79.1	53.6	66.4	93	04/1960	35	23/1968	71	72	60.9	68	0.7	0	0	0
September	73.8	47	60.4	87	09/1974	25	20/1978	64	83	56.5	85	0	0	0.6	0
October	63.9	36	49.9	85	12/1959	5	30/1971	54.8	64	44.6	71	0	0.1	9.4	0
November	51.8	26.7	39.2	75	09/1980	-7	28/1976	44.2	95	33	92	0	1.3	22	0.1
December	43.4	19.4	31.2	70	27/1980	-18	23/1990	36.6	81	26	90	0	4.1	28.6	0.9
Annual	61.7	35.4	48.6	96	19730704	-21	19630113	49.6	66	46.8	64	6	12.4	160.5	2.8
Winter	43.9	20	31.9	70	19801227	-21	19630113	35.8	96	28.8	89	0	10.1	83.2	2.6
Spring	59.7	32.8	46.2	88	20000529	-3	19660304	51.5	89	43	91	0	0.9	44.9	0
Summer	80.2	52.4	66.3	96	19730704	27	19930607	69	60	63.7	64	6	0	0.5	0
Fall	63.2	36.6	49.8	87	19740909	-7	19761128	53.4	67	47.3	61	0	1.4	31.9	0.1

Table updated on Jun 24, 2004

For monthly and annual means, thresholds, and sums:

Months with 5 or more missing days are not considered

Years with 1 or more missing months are not considered

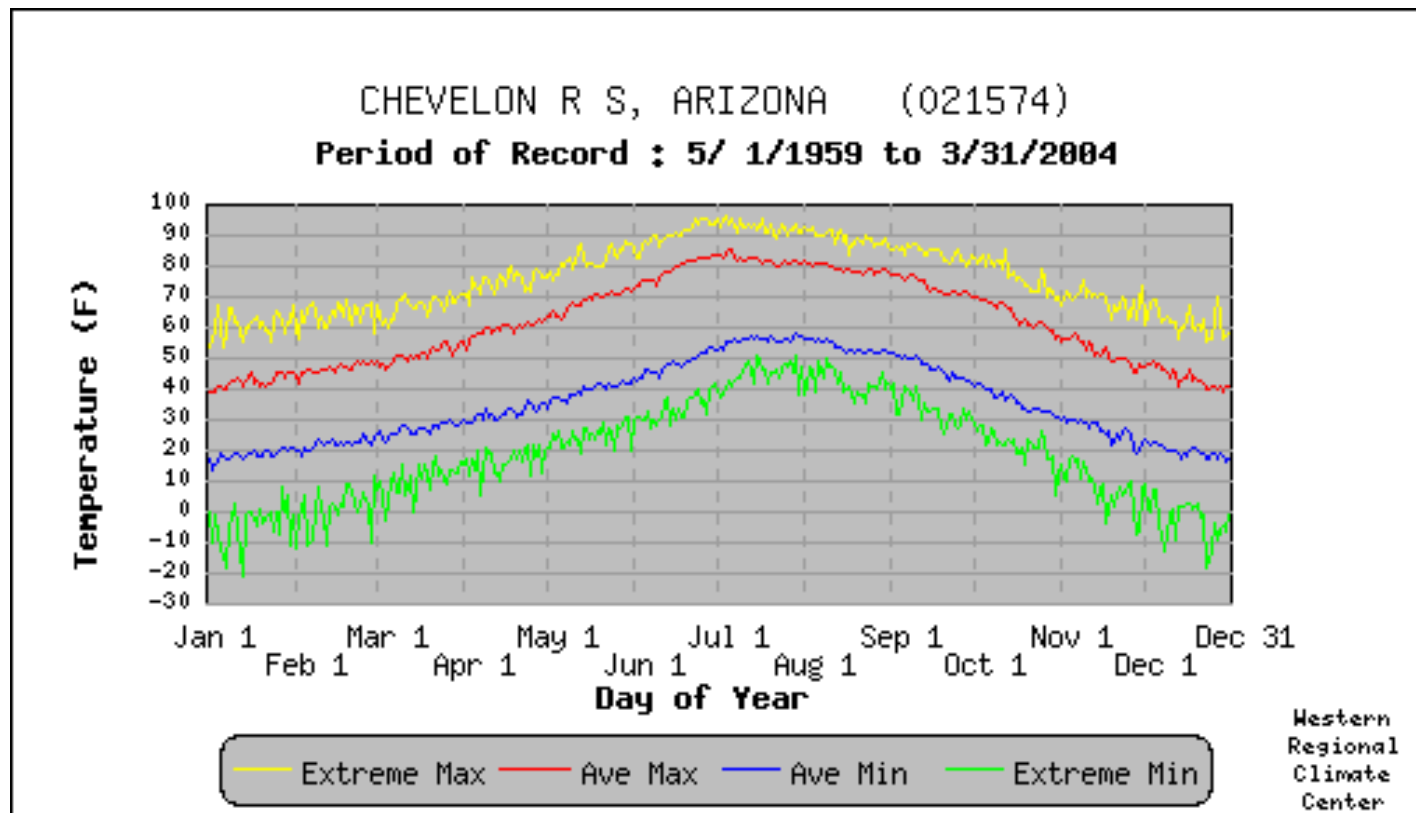
Seasons are climatological not calendar seasons

Winter = Dec.- Feb. Spring = Mar. - May

Summer = Jun. - Aug. Fall = Sep. - Nov.

Forest Lakes, Arizona

Daily Temperature Averages and Extremes



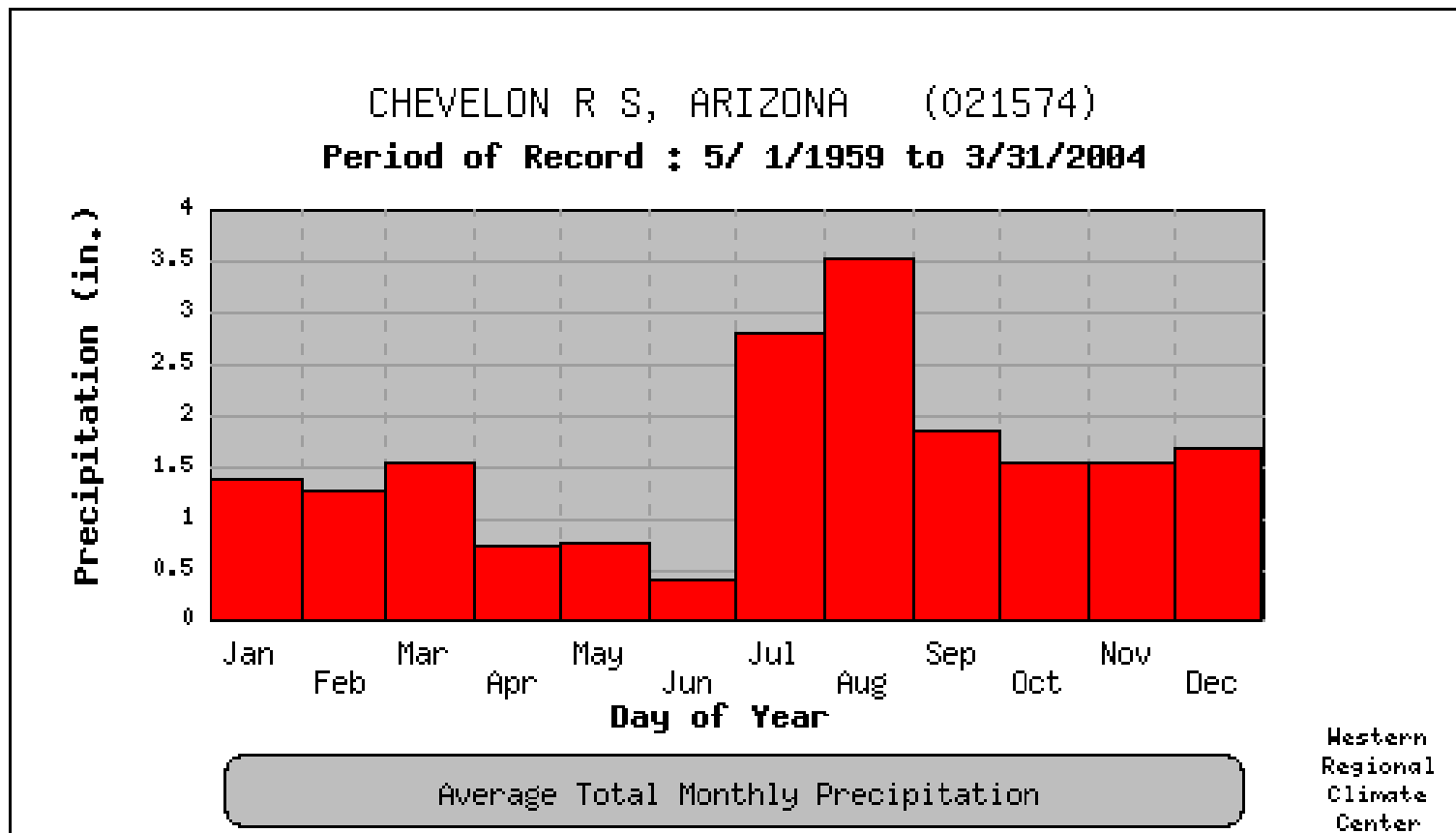
- - Extreme Max. is the maximum of all daily maximum temperatures recorded for the day of the year.
- - Ave. Max. is the average of all daily maximum temperatures recorded for the day of the year.
- - Ave. Min. is the average of all daily minimum temperatures recorded for the day of the year.
- - Extreme Min. is the minimum of all daily minimum temperatures recorded for the day of the year.

Precipitation

Forest Lakes, Arizona

(As recorded at Chevelon Ranger Station)

Monthly Average Total Precipitation



Forest Lakes, Arizona

Period of Record General Climate Summary - Precipitation

Station:(021574) Chevelon Ranger Station (<i>Forest Lakes in ITALICS</i>)														
From Year=1959 To Year=2004														
	Precipitation											Total Snowfall		
	Mean	High	Year	Low	Year	1 Day Max.	>= 0.01 in.	>= 0.10 in.	>= 0.50 in.	>= 1.00 in.	Mean	High	Year	
	in.	in.	-	in.	-	in.	dd/yyyy	# Days	# Days	# Days	# Days	in.	in.	-
January	1.40	5.19	05	0.00	72	2.35	08/1993	5	4	1	0	11.2	41.0	97
February	1.24	4.73	80	0.00	72	1.93	20/1980	5	3	1	0	8.2	38.5	73
March	1.53	5.66	91	0.00	97	1.90	06/2000	6	4	1	0	7.6	51.0	73
April	0.69	2.62	65	0.00	72	1.25	22/1988	4	2	0	0	4.0	22.0	99
May	0.75	2.91	81	0.00	63	2.21	28/1981	4	2	0	0	0.2	3.0	82
June	0.40	2.62	88	0.00	61	0.97	22/1972	3	1	0	0	0.0	0.0	59
July	2.80	5.86	64	0.44	100	2.32	20/1998	11	7	2	0	0.0	0.0	59
August	3.42	9.50	71	0.73	79	3.50	27/1971	12	8	2	1	0.0	0.0	59
September	1.78	4.90	04	0.00	04	2.95	19/2004	7	5	1	1	0.1	4.0	65
October	1.43	6.30	72	0.00	64	2.10	19/1972	4	3	1	0	0.5	4.5	72
November	1.50	5.79	78	0.00	80	2.78	11/1978	4	3	1	0	3.9	22.0	93
December	1.63	7.44	67	0.00	73	2.76	18/1978	5	3	1	0	9.2	80.0	67
	yyyy/mm/dd													
Annual	18.57	25.34	93	11.88	70	3.50	19710827	72	44	11	3	44.8	103.0	67
Winter	4.26	14.06	93	0.62	100	2.76	19781218	16	10	2	1	28.6	91.0	68
Spring	2.98	7.10	73	0.52	66	2.21	19810528	14	8	2	0	11.8	66.0	73
Summer	6.62	11.80	71	2.11	79	3.50	19710827	27	15	4	1	0.0	0.0	59
Fall	4.72	9.57	85	1.67	79	2.78	19781111	16	10	3	1	4.5	22.0	93

Table updated on Jun 24, 2004

For monthly and annual means, thresholds, and sums:

Months with 5 or more missing days are not considered

Years with 1 or more missing months are not considered

Seasons are climatological not calendar seasons

Winter = Dec., Jan., and Feb. Spring = Mar., Apr., and May

Summer = Jun., Jul., and Aug. Fall = Sep., Oct., and Nov.

Forest Lakes, Arizona

Monthly Total Precipitation (inches)

Chevelon Ranger Station (021574) (*Forest Lakes in ITALICS*)

File last updated on Aug 19, 2004

*** Note *** Provisional Data *** After Year/Month 200405

a = 1 day missing, b = 2 days missing, c = 3 days, ..etc.,

z = 26 or more days missing, A = Accumulations present

Long-term means based on columns; thus, the monthly row may not sum (or average) to the long-term annual value.

MAXIMUM ALLOWABLE NUMBER OF MISSING DAYS : 5

Individual Months not used for annual or monthly statistics if more than 5 days are missing.

Individual Years not used for annual statistics if any month in that year has more than 5 days missing.

YEAR	JAN	FEB	MAR	APR	MAY	JUN	JUL	AUG	SEP	OCT	NOV	DEC	ANNUAL
1959	0.00z	0.00z	0.00z	0.00z	0.26	0.42	1.77	4.18	1.15	4.83	0.75	4.18	17.54
1960	1.77	1.04	0.85	0.15	0.67	0.05	0.61	2.75	0.94	3.79	1.10	1.08	14.80
1961	0.22	0.70	2.14	0.27	0.09	0.00	1.80	5.66	2.18	1.59	1.55	1.90	18.10
1962	1.90	2.19	0.58	0.13	0.09	0.88	2.38	0.97	2.48	1.29	1.50	0.57	14.96
1963	0.66	0.68	0.94	0.55	0.00	0.00	1.48	6.97	2.74	1.34	1.32	0.37	17.05
1964	0.84	0.95	1.83	0.67	0.12	0.43	5.86	2.54	1.45	0.00	1.33	2.23	18.25
1965	2.53	1.61	0.61	2.62	1.11	0.40	3.40	1.42	1.15	0.72	2.34	5.24	23.15
1966	0.93	0.31	0.49	0.03a	0.00	0.18	4.49	3.54	2.04	1.58	1.32	2.22	17.13
1967	0.31	0.01	0.98	0.33	1.26	1.08	4.00	3.01	1.75	0.06	1.25	7.44	21.48
1968	0.80	0.50	1.03	0.68	0.29	0.00	2.53	3.22	0.22	1.46	0.43c	1.14	12.30
1969	1.70	1.18	0.75	0.38	2.15	0.00	4.50	2.63	0.00	0.26	1.52	0.75	15.82
1970	0.30	0.38	2.01	0.44	0.00	0.07	2.40	2.19	2.73	0.00	0.51	0.85	11.88
1971	0.14	0.41	0.17	0.61	0.43	0.00	2.30	9.50	3.19	4.69	0.11	2.63	24.18
1972	0.00	0.00	0.00z	0.00	0.08	1.91	2.55	2.06	1.09	6.30	1.80r	2.45	16.44
1973	1.07	3.44	4.69	1.15	1.26	0.00	2.13	0.00z	0.00z	0.00	1.92	0.00	15.66
1974	3.68	0.08	0.66	0.00	0.00z	0.00	5.06	1.90	1.58	0.00z	0.00z	0.60l	12.96
1975	0.65	1.27	1.62	0.50g	0.35	0.00	3.27	1.55	2.95	0.00z	0.00z	0.00z	11.66
1976	0.00z	0.00z	0.00z	1.28	1.94	0.03	4.95	1.74	2.37	1.22	0.79	0.05	14.37
1977	1.21	0.78	0.57	1.12	0.50	0.41	3.18	3.71	3.71	0.63	0.47	0.48	16.77
1978	1.87	2.84	3.88	0.94	0.62	0.00	1.34	1.27	0.11	1.55	5.79	4.31	24.52
1979	3.50	0.84	2.31	0.47	2.14	0.42	0.96	0.73	0.35	0.59	0.73	1.29	14.33
1980	3.96	4.73	2.55	1.10	0.77	0.10	3.08	1.12	0.90	0.80	0.00	0.52	19.63
1981	1.07	0.37	2.31	0.58	2.91	0.89	3.32	6.27	2.22	2.02	1.87	0.00	23.83
1982	0.00z	1.82	2.54	0.26	1.63	0.03	3.83	1.64	1.12	0.21	3.24	3.82b	20.14
1983	1.04	1.08c	2.08	1.23	0.49	0.58d	1.62	2.75	3.78	2.20	2.06	1.34c	20.25

YEAR	JAN	FEB	MAR	APR	MAY	JUN	JUL	AUG	SEP	OCT	NOV	DEC	ANNUAL
1984	0.18	0.07	0.89	0.35	0.18	0.44	4.90b	5.62c	3.03	1.60b	0.00z	3.49m	17.26
1985	1.62	0.85	1.99	1.30	0.33	0.08	5.61	1.01	3.40	2.14	4.03a	0.66	23.02
1986	0.13	1.49a	1.55	0.65	1.39	0.28	3.04	4.21l	1.54j	1.96b	2.06	0.81	13.36
1987	2.78	2.01	1.15	0.33	1.34	0.30	2.04	2.32a	0.34p	1.61	2.63	1.48a	17.99
1988	1.83	1.80	0.18	2.04	0.03	2.62	1.66	3.97c	0.51c	1.48	1.27	1.75	19.14
1989	1.21a	0.74	1.79	0.03	0.49	0.15	1.84	3.63c	1.12b	0.99	0.17	0.41	12.57
1990	0.40	1.52b	1.17	0.94b	0.42	0.03	3.43	2.62	3.43	0.44	1.44a	1.78	17.62 **
1991	1.14	0.76	5.66	0.00	0.15	0.43	1.95	4.71	0.92	0.79b	2.58b	2.53a	21.62 116%
1992	1.84	0.98	2.08e	0.36	2.89	1.68	1.95	5.65	0.24	1.20	0.43	5.04	24.34 131%
1993	4.96	4.06	1.58	0.00	0.48	0.07	1.13	7.05	0.74	1.98	2.74c	0.55a	25.34 136%
1994	0.51	1.99b	1.65	1.43	1.22	0.50	1.14	4.11	1.44b	1.70	2.44	1.05	19.18 106%
1995	2.40	1.29	1.98	0.50	0.18	0.07	0.92	4.68	2.00	0.00	0.66	0.99	15.67 84%
1996	0.31	1.37	0.54	0.05	0.19	0.30	4.22	3.71	4.73	0.70	0.84b	0.14	17.10 92%
1997	3.39d	1.12	0.00	0.64a	1.22	0.66	0.70	3.04d	2.22d	1.26	0.00z	1.46i	14.25 76%
1998	0.42g	1.64g	1.53g	1.58i	0.14	0.00	5.02c	2.03b	1.62b	2.10c	1.13d	0.60a	12.64 68%
1999	0.23	0.34d	0.17c	2.16c	0.18	0.41	4.13a	3.95d	3.86f	0.00	0.00	0.03	11.60 62%
2000	0.14	0.45	2.74a	0.44	0.00	1.18	0.44	5.19	0.10	4.70j	1.28	0.57	12.53 67%
2001	1.19	1.50c	0.67b	1.35a	1.63	0.25	3.40a	3.78f	1.70b	0.25e	0.82g	0.33	12.27 66%
2002	0.00z	0.00z	0.00z	0.00z	0.00z	0.00z	0.00z	1.60	2.34	0.83	1.59	1.10	****
2003	.30	1.73	2.66	0.28	0.35	0.03	2.04	4.09	1.06	0.47	0.02	0.87	13.90 74%
2004	1.16	1.28	0.60	1.71	0.00	0.30	1.69	1.87	4.90	0.14	2.67	3.30	19.62 106%
2005	5.19	0.00	0.00	0.00	0.00	0.00	0.00	0.00	0.00	0.00	0.00	0.00	0.00

Period of Record Statistics

MEAN	1.40	1.24	1.57	0.69	0.74	0.40	2.80	3.42	1.78	1.43	1.50	1.63	18.72
S.D.	1.22	1.05	1.21	0.63	0.79	0.56	1.47	1.95	1.18	1.39	1.18	1.69	3.98
SKEW	1.11	1.56	1.42	1.21	1.23	2.21	0.33	0.97	0.43	1.73	1.50	1.62	0.05
MAX	4.96	4.73	5.66	2.62	2.91	2.62	5.86	9.50	4.90	6.30	5.79	7.44	25.34
MIN	0.00	0.00	0.00	0.00	0.00	0.00	0.44	0.73	0.00	0.00	0.00	0.00	11.88
NO YRS	39	40	39	40	43	43	43	40	39	40	37	39	28

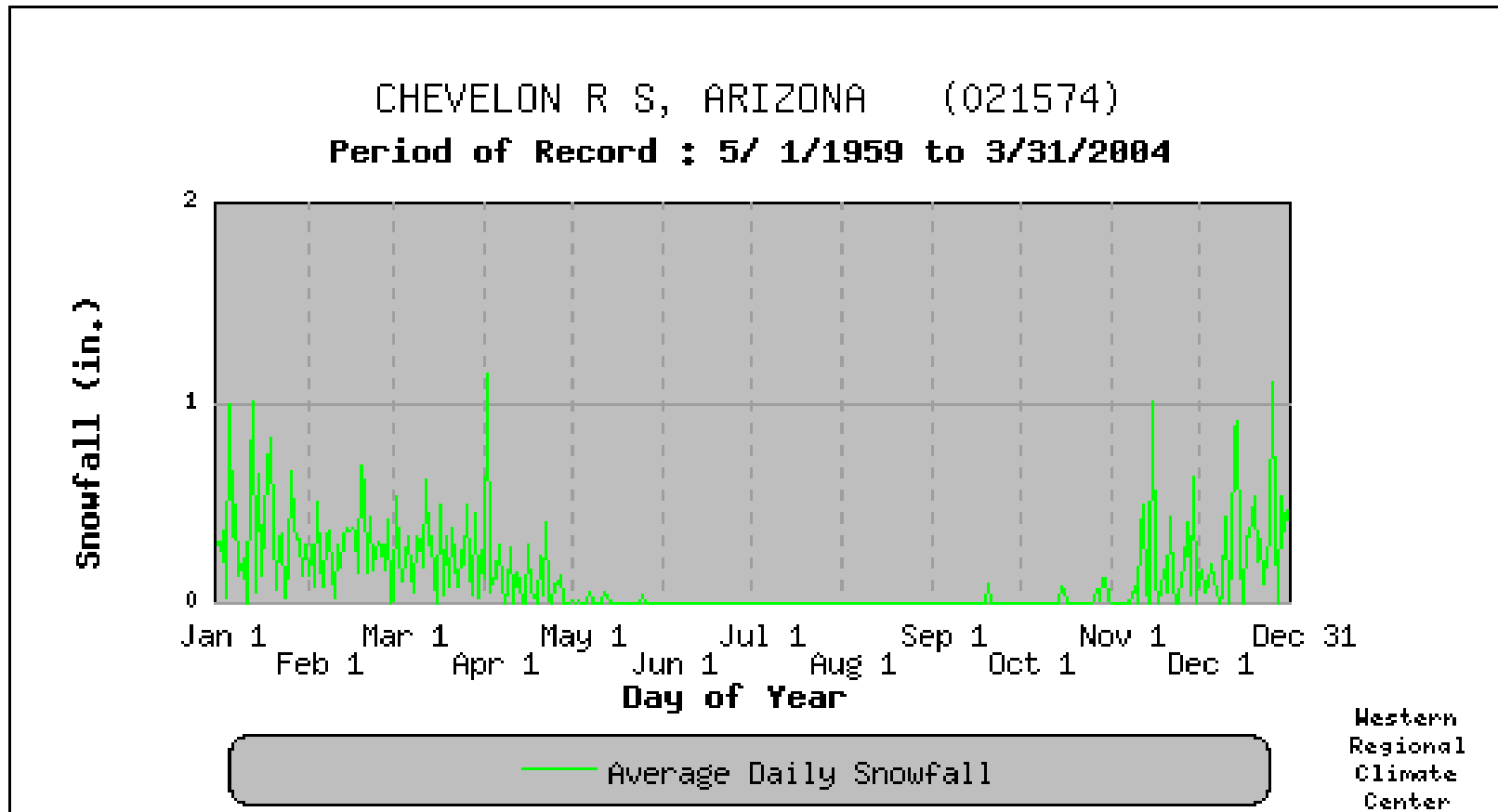
** % of Average Annual Rainfall (2004 is 96% of first nine month average rainfall)

**** Data started, Aug. 2002, on Davis Automated Weather Site – Forest Lakes, Lot 151
(Chevelon Ranger Station was shut down December 2001)

Snow

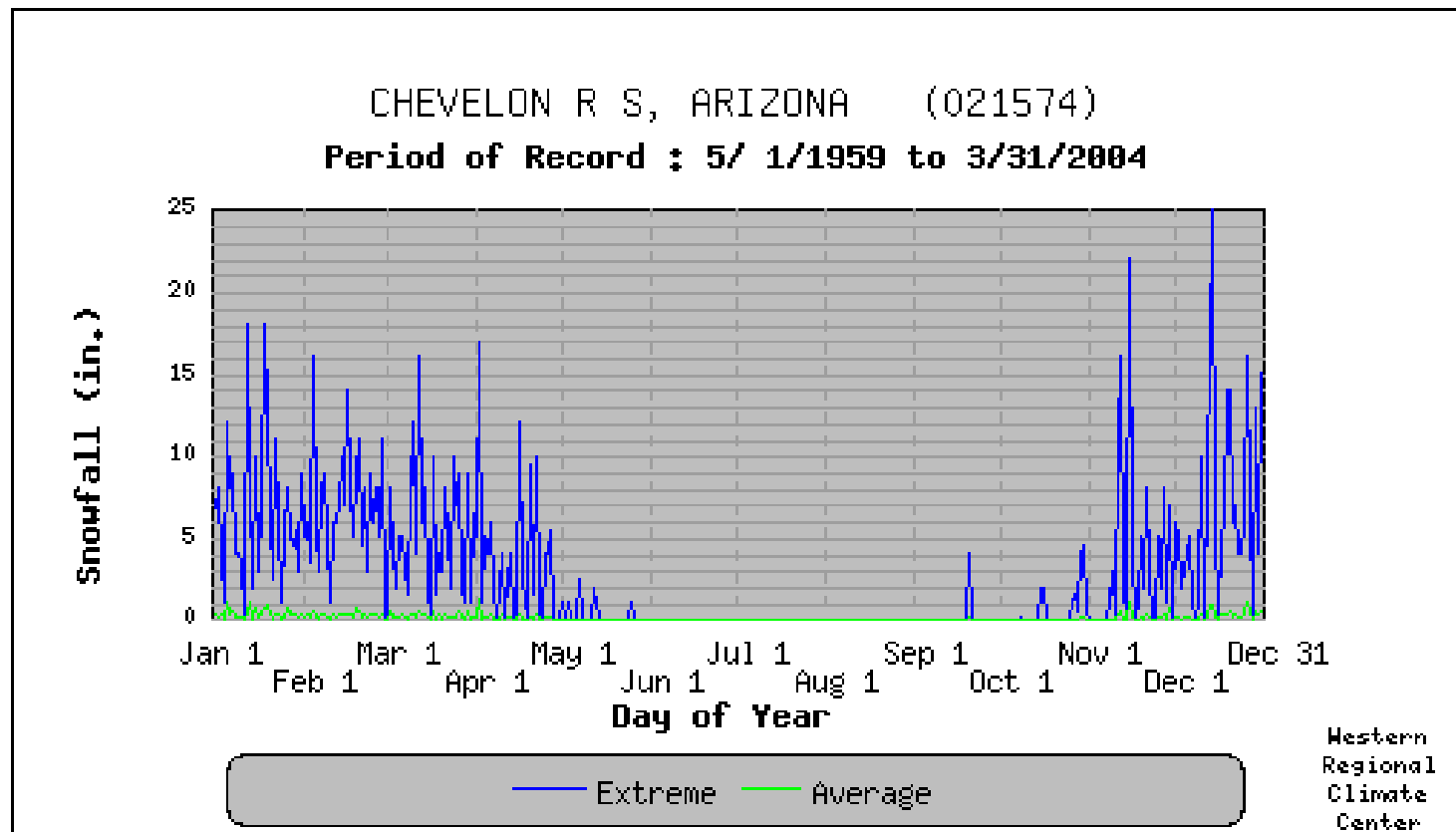
Forest Lakes, Arizona

Daily Snowfall Average



Forest Lakes, Arizona

Daily Snowfall Average and Extreme



- Extreme is the greatest daily snowfall recorded for the day of the year.
- Average is the average of all daily snowfall recorded for the day of the year.

Forest Lakes, Arizona

Monthly Total Snowfall (Inches)

Chevelon Ranger Station (021574)

File last updated on Aug 19, 2004

*** Note *** Provisional Data *** After Year/Month 200405

a = 1 day missing, b = 2 days missing, c = 3 days, ..etc.,

z = 26 or more days missing, A = Accumulations present

Long-term means based on columns; thus, the monthly row may not sum (or average) to the long-term annual value.

MAXIMUM ALLOWABLE NUMBER OF MISSING DAYS : 5

Individual Months not used for annual or monthly statistics if more than 5 days are missing.

Individual Years not used for annual statistics if any month in that year has more than 5 days missing.

YEAR(S)	JUL	AUG	SEP	OCT	NOV	DEC	JAN	FEB	MAR	APR	MAY	JUN	ANN
1958-59	0.00z	0.00z	0.00z	0.00z	0.00z	0.00z	0.00z	0.00z	0.00z	0.00z	0.00	0.00	0.00
1959-60	0.00	0.00	0.00	0.00c	0.00	15.00g	28.00	20.00	0.00b	0.00	0.00	0.00	48.00
1960-61	0.00	0.00	0.00	0.00b	0.00	0.00f	0.00a	0.00b	0.00i	0.00	0.50	0.00	0.50
1961-62	0.00	0.00	0.00	4.20b	0.00z	0.00h	0.00i	0.00i	0.00j	0.00	0.00	0.00	4.20
1962-63	0.00	0.00	0.00	0.00	0.00	1.00	14.00	5.50	12.00	0.00	0.00	0.00	32.50
1963-64	0.00	0.00	0.00	0.00	7.00	10.00	0.00d	0.00z	21.50	9.00	0.00	0.00	47.50
1964-65	0.00	0.00	0.00	0.00	19.00	10.60	10.90b	18.00	0.00z	14.00	1.00	0.00	73.50
1965-66	0.00	0.00	4.00	0.00b	0.00	19.50	17.00	7.00	9.00	0.00b	0.00	0.00	56.50
1966-67	0.00	0.00	0.00	0.00	3.00	17.00	7.00	0.00	6.00	1.00	0.00	0.00	34.00
1967-68	0.00	0.00	0.00	0.00	9.00	80.00	9.00	2.00	5.00	3.00	0.00	0.00	108.00
1968-69	0.00	0.00	0.00	0.00	0.00	25.30	0.00	18.00	29.50	0.00	0.00z	0.00	72.80
1969-70	0.00	0.00	0.00	0.00	0.30	13.00	3.50	0.50	4.50	0.00z	0.00	0.00	21.80
1970-71	0.00	0.00	0.00	0.00	0.00	0.00z	0.00z	3.80	0.00z	0.00	0.00	0.00	3.80
1971-72	0.00	0.00	0.00	0.00	0.00z	0.00z	0.00	0.00	0.00z	0.00	0.00	0.00	0.00
1972-73	0.00	0.00	0.00	4.50	16.50r	0.00z	0.00z	38.50	51.00	15.00	0.00	0.00	109.00
1973-74	0.00	0.00z	0.00z	0.00	0.00i	0.00	28.00	0.80	0.00b	0.00	0.00z	0.00	28.80
1974-75	0.00	0.00	0.00	0.00z	0.00z	6.00i	6.00	20.50	4.00a	0.00z	0.00	0.00	30.50
1975-76	0.00	0.00	0.00	0.00z	0.00z	0.00z	0.00z	0.00z	0.00z	12.00	0.00	0.00	12.00
1976-77	0.00	0.00	0.00	2.00	8.00	0.00	14.50	6.00	5.00	18.00	0.00	0.00	53.50
1977-78	0.00	0.00	0.00	0.00	0.00	0.00	14.00	11.50	6.50	0.00	1.00	0.00	33.00
1978-79	0.00	0.00	0.00	0.00	0.00	16.00	30.50	12.50	15.00	3.00	1.00	0.00	78.00
1979-80	0.00	0.00	0.00	0.70	2.00	11.50	20.50	11.40	17.50	6.00	0.00	0.00	69.60
1980-81	0.00	0.00	0.00	2.00	0.00	4.00	3.50	0.00	13.50	3.00	0.00	0.00	26.00
1981-82	0.00	0.00	0.00	0.00	8.00	0.00	27.00	3.50	7.50	1.50	3.00	0.00	50.50
1982-83	0.00	0.00	0.00	0.00	11.00	22.00	8.50	11.00	14.50	8.00	0.00	0.00	75.00

1983-84	0.00	0.00	0.00	0.00	17.00	4.00	2.00	0.60	2.00	0.10	0.00	0.00	25.70
1984-85	0.00	0.00	0.00	0.00	0.00z	5.00	6.00a	16.00	5.00	0.00	0.00	0.00	32.00
1985-86	0.00	0.00	0.00	0.00	0.00d	9.00	0.00	0.00z	7.70	0.00	0.00	0.00	16.70
1986-87	0.00	0.00	0.00	0.00	1.50	0.00	27.00b	0.00z	0.00	0.00	0.00	0.00	28.50
1987-88	0.00	0.00	0.00	0.00	1.00	20.00a	20.00a	3.00	2.00	10.00	0.00	0.00	56.00
1988-89	0.00	0.00	0.00b	0.00	4.00	10.50b	10.70	5.00	6.00	0.00	0.00	0.00	36.20
1989-90	0.00	0.00	0.00	0.00	0.00	4.50	3.50	15.50b	5.00	0.00	0.00	0.00	28.50
1990-91	0.00	0.00	0.00	0.00	0.00a	0.00b	0.00z	0.00	0.00	0.00	0.00	0.00	0.00
1991-92	0.00	0.00	0.00	1.00	0.00a	2.50c	0.00c	0.00	0.00c	0.00	0.00	0.00	3.50
1992-93	0.00	0.00	0.00	0.00	0.00	0.00d	2.50b	7.00	0.00z	0.00	0.00	0.00	9.50
1993-94	0.00	0.00	0.00	0.00	22.00c	3.00b	9.50	17.50b	9.00	17.50	0.00	0.00	78.50
1994-95	0.00	0.00	0.00	3.00	11.00	8.50	27.50	0.50	3.50	9.00	2.50	0.00	65.50
1995-96	0.00	0.00	0.00	0.00	0.00	10.00b	3.00	13.00	2.50	0.00	0.50	0.00	29.00
1996-97	0.00	0.00	0.00	3.50	9.00b	3.00	41.00b	19.00	0.00	0.00	0.00	0.00	75.50
1997-98	0.00	0.00	0.00	0.00	0.00z	0.00	0.00	0.00	0.00	0.00	0.00	0.00	0.00
1998-99	0.00	0.00	0.00	0.00	0.00	1.00a	2.50	0.50	0.50b	22.00b	0.00	0.00	26.50
1999-00	0.00b	0.00	0.00	0.00	0.00	0.30	0.00	2.50	7.20a	0.00	0.00	0.00	10.00
2000-01	0.00	0.00	0.00	0.00	2.00	7.50	15.50	14.00b	0.50	6.00	0.00	0.00	45.50
2001-02	0.00	0.00	0.00	0.00	0.50d	4.00	0.00z	0.00z	0.00z	0.00z	0.00z	0.00z	4.50
2002-03	0.00z	0.00z	0.00z	0.00z	0.00z	0.00z	0.00z	0.00z	0.00z	0.00z	0.00z	0.00z	0.00
2003-04	0.00z	0.00z	0.00z	0.00z	0.00z	0.00z	0.00z	0.00z	0.00	0.00	0.00	0.00z	0.00

YEAR(S) JUL AUG SEP OCT NOV DEC JAN FEB MAR APR MAY JUN ANN

	Period of Record Statistics												
MEAN	0.00	0.00	0.10	0.51	3.87	9.22	11.15	8.23	7.58	3.86	0.23	0.00	47.70
S.D.	0.00	0.00	0.62	1.20	6.01	14.27	11.06	8.74	10.06	6.12	0.64	0.00	25.47
SKEW	0.00	0.00	6.25	2.30	1.61	3.64	0.88	1.24	2.63	1.49	3.27	0.00	0.40
MAX	0.00	0.00	4.00	4.50	22.00	80.00	41.00	38.50	51.00	22.00	3.00	0.00	108.00
MIN	0.00	0.00	0.00	0.00	0.00	0.00	0.00	0.00	0.00	0.00	0.00	0.00	3.50
NO YRS	43	42	42	41	35	35	37	37	36	41	42	43	23

Climate Normals

Forest Lakes, Arizona

1961-1990 Monthly Normals

	Jan	Feb	Mar	Apr	May	Jun	Jul	Aug	Sep	Oct	Nov	Dec	Annual
Mean Max. Temperature (F)	42	45.9	50	58.3	67.7	78.6	81.8	78.7	73.1	63.6	51.5	43.4	61.2
Highest Mean Max. Temperature (F)	50.6	52.8	60.4	67	75.6	84.5	86.3	83.3	79.1	70.7	57.6	53	63.3
Year Highest Occurred	1986	1963	1972	1989	1984	1974	1963	1972	1979	1964	1981	1977	1981
Lowest Mean Max. Temperature (F)	36.7	40.5	41.7	48.9	62.9	71.4	77.9	72.5	68.6	56.2	44.7	36.4	59.2
Year Lowest Occurred	1979	1966	1973	1975	1979	1965	1976	1964	1985	1971	1972	1967	1964
Mean Temperature (F)	30.1	33.7	37.7	45.1	53.3	63.1	68.7	66	59.8	49.8	38.8	31.4	48.1
Highest Mean Temperature (F)	36.9	38.9	44.6	53.2	61.4	68.5	71.9	70.4	64	54.3	43.3	40.1	50.2
Year Highest Occurred	1986	1963	1972	1989	1984	1974	1972	1972	1983	1964	1967	1977	1981
Lowest Mean Temperature (F)	25.3	27.8	31.7	40.1	48.4	57.5	65.8	60.4	56.5	44.2	33.4	25.6	46
Year Lowest Occurred	1989	1966	1973	1983	1980	1965	1976	1968	1988	1971	1979	1967	1964
Mean Min. Temperature (F)	18.1	21.5	25.3	31.8	38.8	47.6	55.5	53.4	46.4	36	26	19.3	35
Highest Mean Min. Temperature (F)	24.1	25.7	31.8	39.3	47.2	53.7	59.3	57.7	50.6	40.5	32.1	27.1	37
Year Highest Occurred	1969	1970	1989	1989	1984	1981	1972	1974	1983	1972	1965	1977	1981
Lowest Mean Min. Temperature (F)	12.4	13.7	19.3	26.7	32.5	43.3	51.4	48	41.8	30.9	19.1	13.6	32.6
Year Lowest Occurred	1989	1964	1964	1970	1971	1982	1979	1968	1973	1970	1964	1990	1979
Mean Precipitation (in.)	1.38	1.31	1.51	0.73	0.75	0.38	3.1	3.01	1.78	1.43	1.66	1.76	18.8
Highest Precipitation (in.)	4.68	4.73	4.69	2.62	2.91	2.62	5.86	9.5	3.78	6.3	5.79	7.44	24.82
Year Highest Occurred	1982	1980	1973	1965	1981	1988	1964	1971	1983	1972	1978	1967	1982
Lowest Precipitation (in.)	0	0	0	0	0	0	0.96	0.54	0	0	0	0	11.83
Year Lowest Occurred	1972	1972	1972	1974	1974	1978	1979	1973	1973	1973	1980	1981	1970
Heating Degree Days (F)	1082	876	846	597	367	111	11	50	165	471	786	1042	6404
Cooling Degree Days (F)	0	0	0	0	0	54	125	81	9	0	0	0	269

Forest Lakes, Arizona

1971-2000 Monthly Normals

	Jan	Feb	Mar	Apr	May	Jun	Jul	Aug	Sep	Oct	Nov	Dec	Annual
Mean Max. Temperature (F)	42.2	45.7	50.6	58.2	67.2	78.2	81.2	78.3	72.8	62.3	50.3	43.3	60.9
Highest Mean Max. Temperature (F)	50.6	52.3	61.1	67	74.9	83.8	84	81.9	77.3	69	59.3	52	84
Year Highest Occurred	1986	1972	1972	1989	1984	1974	1971	1972	1979	1999	1999	1977	1971
Lowest Mean Max. Temperature (F)	35.5	38.6	41.8	48.5	62.1	73.1	76.8	76	68.2	54.9	43.9	38.2	35.5
Year Lowest Occurred	1979	1998	1973	1975	1979	1991	1976	1984	1996	1971	2000	1971	1979
Mean Temperature (F)	30.5	34	38.5	45.2	53.3	63.1	68.4	66.1	59.8	49.2	38	31.5	48.1
Highest Mean Temperature (F)	36.9	38.8	44.8	53.2	61	68.2	71.4	69.6	63.5	53.7	44.3	39.5	71.4
Year Highest Occurred	1986	1996	1972	1989	1984	1974	1972	1972	1997	1988	1995	1977	1972
Lowest Mean Temperature (F)	24	29.6	31.6	39.6	48	59.4	65.3	63.5	56.5	43.5	32.5	26	24
Year Lowest Occurred	1992	1998	1973	1983	1980	1991	1976	1976	1988	1971	1979	1990	1992
Mean Min. Temperature (F)	18.8	22.2	26.4	32.2	39.4	48	55.5	53.9	46.8	36	25.6	19.6	35.4
Highest Mean Min. Temperature (F)	23.6	27.2	31.8	39.3	47.2	53.8	59.4	57.7	52	40.6	30.5	27	59.4
Year Highest Occurred	1993	1995	1989	1989	1984	1981	1972	1974	1997	1972	1995	1977	1972
Lowest Mean Min. Temperature (F)	11.5	17.3	21.4	28.5	32.5	43.3	51.5	49.2	41.7	31.5	20.8	13.6	11.5
Year Lowest Occurred	1992	1985	1973	1998	1971	1982	1979	1976	1973	1982	1979	1990	1992
Mean Precipitation (in.)	1.48	1.4	1.7	0.77	0.8	0.45	2.72	3.41	1.82	1.63	1.62	1.39	19.19
Highest Precipitation (in.)	4.96	4.73	5.66	2.16	2.91	2.62	5.61	9.5	4.73	6.3	5.79	5.04	9.5
Year Highest Occurred	1993	1980	1991	1999	1981	1988	1985	1971	1996	1972	1978	1992	1971
Lowest Precipitation (in.)	0	0	0	0	0	0	0.44	0.54	0	0	0	0	0
Year Lowest Occurred	1972	1972	1997	1993	2000	1998	2000	1973	1973	1999	1999	1981	1972
Heating Degree Days (F)	1069	870	822	594	372	116	15	39	170	492	813	1040	6412
Cooling Degree Days (F)	0	0	0	0	9	59	119	72	13	0	0	0	272